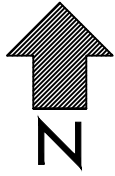


Hatherleigh



FOR CONTINUATION SEE SHEET 2

Woodside Cottage

PROPOSED 2M FOOTWAY

Tilford

8a

DROPPED KERBS AND TACTILE PAVING TO BE PROVIDED AT CROSSING POINTS

LB

OLD HASLEMERE ROAD

NEW FOOTWAY TO LINK TO SITE

EI Sub Sta

SCOTLAND LANE

SITE ACCESS

PROPOSED 2M FOOTWAY (LOCALISED NARROWING WHERE INSUFFICIENT HIGHWAY WIDTH EXISTS)

The Lodge

LEGEND

- HIGHWAY BOUNDARY
- PROPOSED KERB
- PROPOSED CONSTRUCTED FOOTWAY
- PROPOSED VIRTUAL FOOTWAY
- EXISTING SIGN AND POST



T: 01428 651579
E: info@visiontp.co.uk

Client WORKING ON BEHALF OF
REDWOOD LIMITED

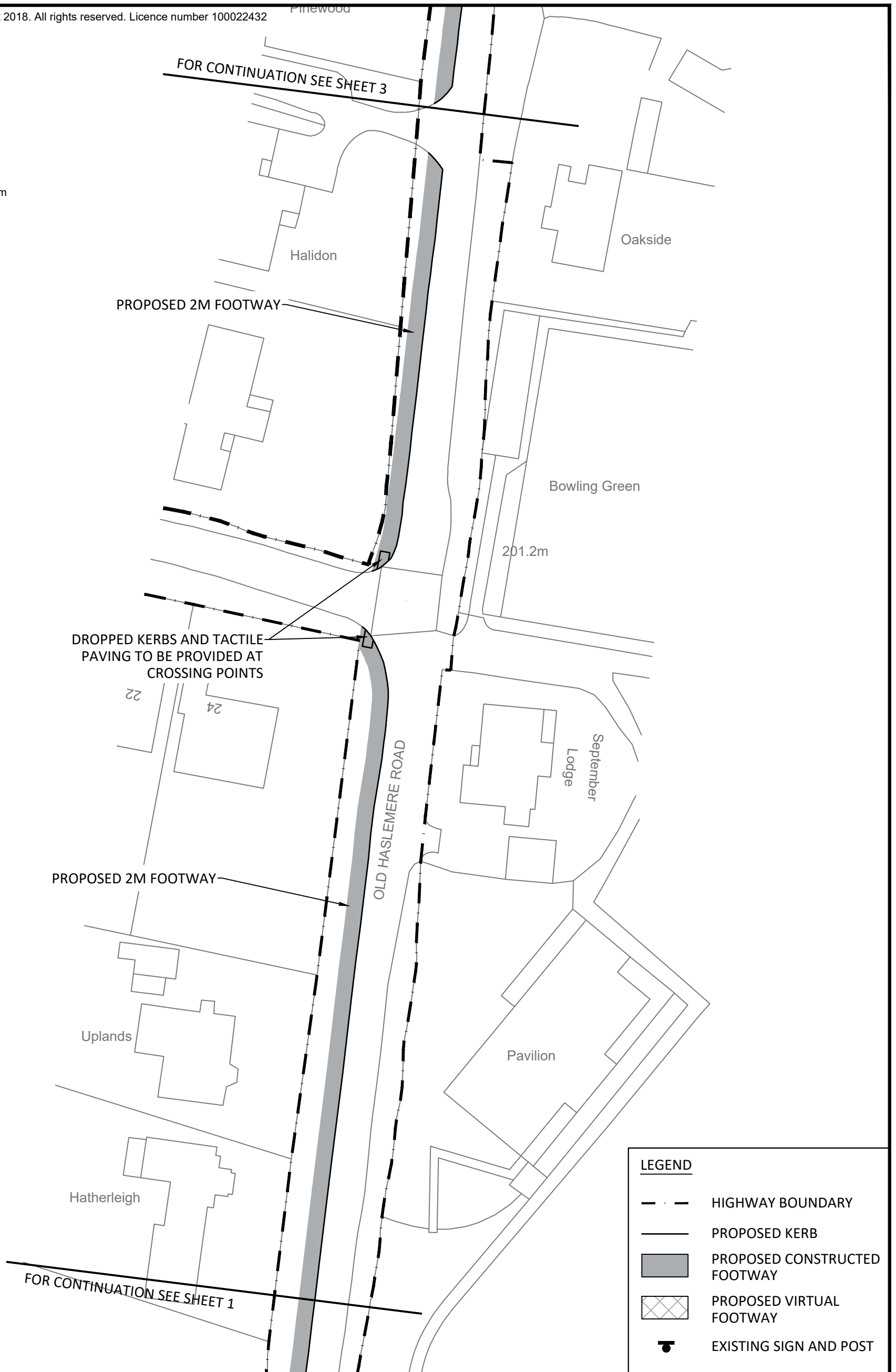
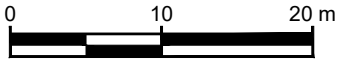
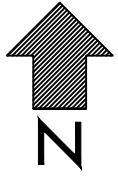
Project
LAND AT SCOTLAND LANE, HASLEMERE

Drawing Title
OLD HASLEMERE ROAD AND MUSEUM HILL
FOOTWAY IMPROVEMENTS
[SHEET 1 OF 4]

Drawing Status
FOR PLANNING

Drawn AS	Designed SP	Date JAN 2019	Scale 1:500	Size A3
Drawing No. 17054-014				Rev D

Rev	Date	Description	Drn	Chk	App
D	14/01/21	AMENDMENTS TO LAYOUT	AS	SP	SP
C	25/11/20	AMENDMENTS FOLLOWING ST1 RSA	JP	SP	SP
B	16/11/20	AMENDMENTS TO LAYOUT	AS	SP	SP
A	22/07/20	AMENDMENTS TO LAYOUT	AS	SP	SP
-	23/01/19	ORIGINAL ISSUE	AS	SP	SP



LEGEND					
	HIGHWAY BOUNDARY		PROPOSED KERB		PROPOSED CONSTRUCTED FOOTWAY
	PROPOSED VIRTUAL FOOTWAY		EXISTING SIGN AND POST		



T: 01428 651579
E: info@visiontp.co.uk

Client	WORKING ON BEHALF OF
	REDWOOD LIMITED

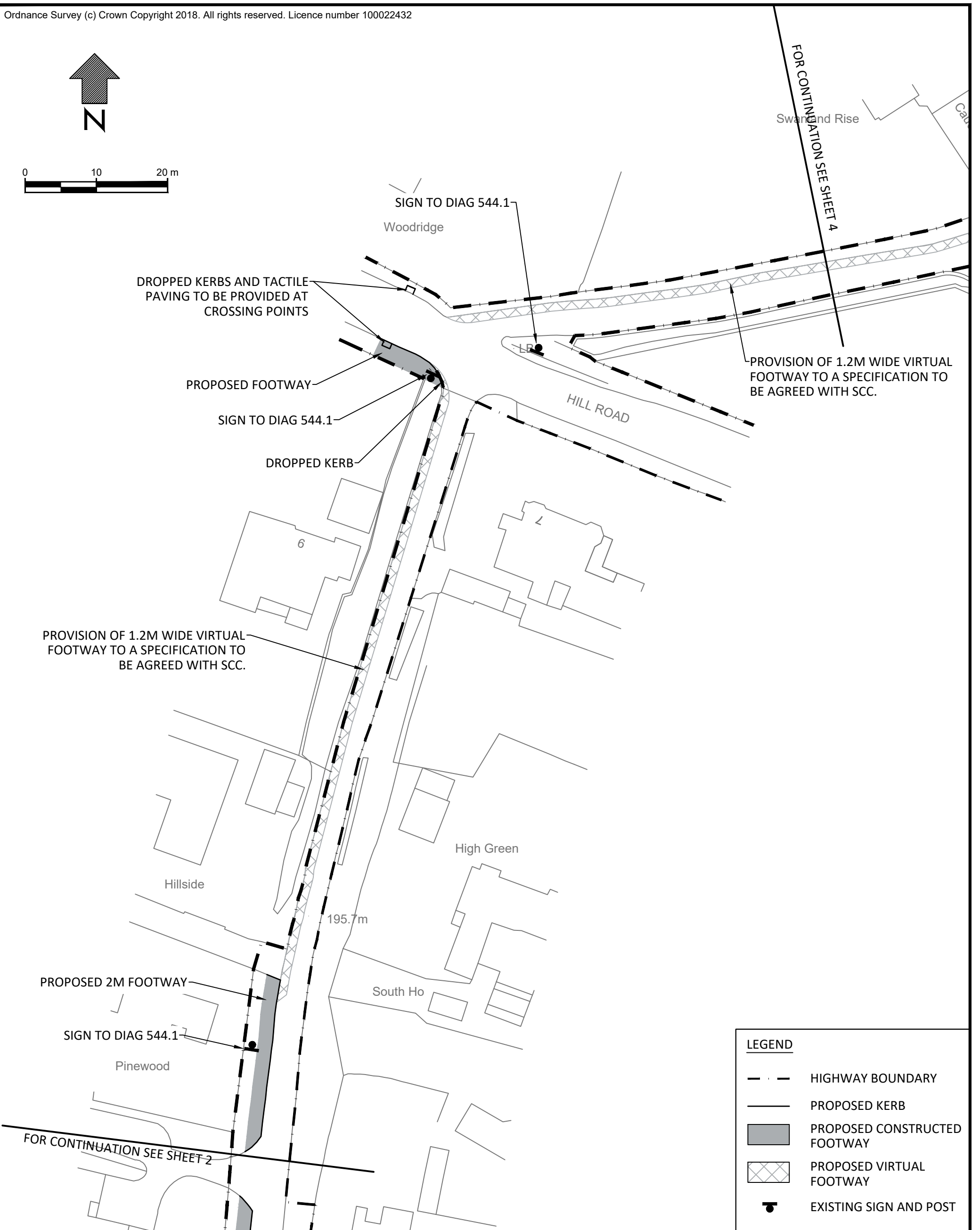
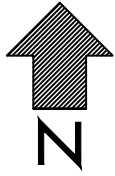
Project	LAND AT SCOTLAND LANE, HASLEMERE
---------	----------------------------------

Drawing Title	OLD HASLEMERE ROAD AND MUSEUM HILL FOOTWAY IMPROVEMENTS [SHEET 2 OF 4]
---------------	--

Drawing Status	FOR PLANNING
----------------	---------------------

Drawn	AS	Designed	SP	Date	JAN 2019	Scale	1:500	Size	A3
Drawing No.	17054-014				Rev	D			

Rev	Date	Description	Drn	Chk	App
D	14/01/21	AMENDMENTS TO LAYOUT	AS	SP	SP
C	25/11/20	AMENDMENTS FOLLOWING ST1 RSA	JP	SP	SP
B	16/11/20	AMENDMENTS TO LAYOUT	AS	SP	SP
A	22/07/20	AMENDMENTS TO LAYOUT	AS	SP	SP
-	23/01/19	ORIGINAL ISSUE	AS	SP	SP



VISION
TRANSPORT PLANNING

T: 01428 651579
E: info@visiontp.co.uk

Client WORKING ON BEHALF OF
REDWOOD LIMITED

Project
LAND AT SCOTLAND LANE, HASLEMERE

Drawing Title
OLD HASLEMERE ROAD AND MUSEUM HILL
FOOTWAY IMPROVEMENTS
[SHEET 3 OF 4]

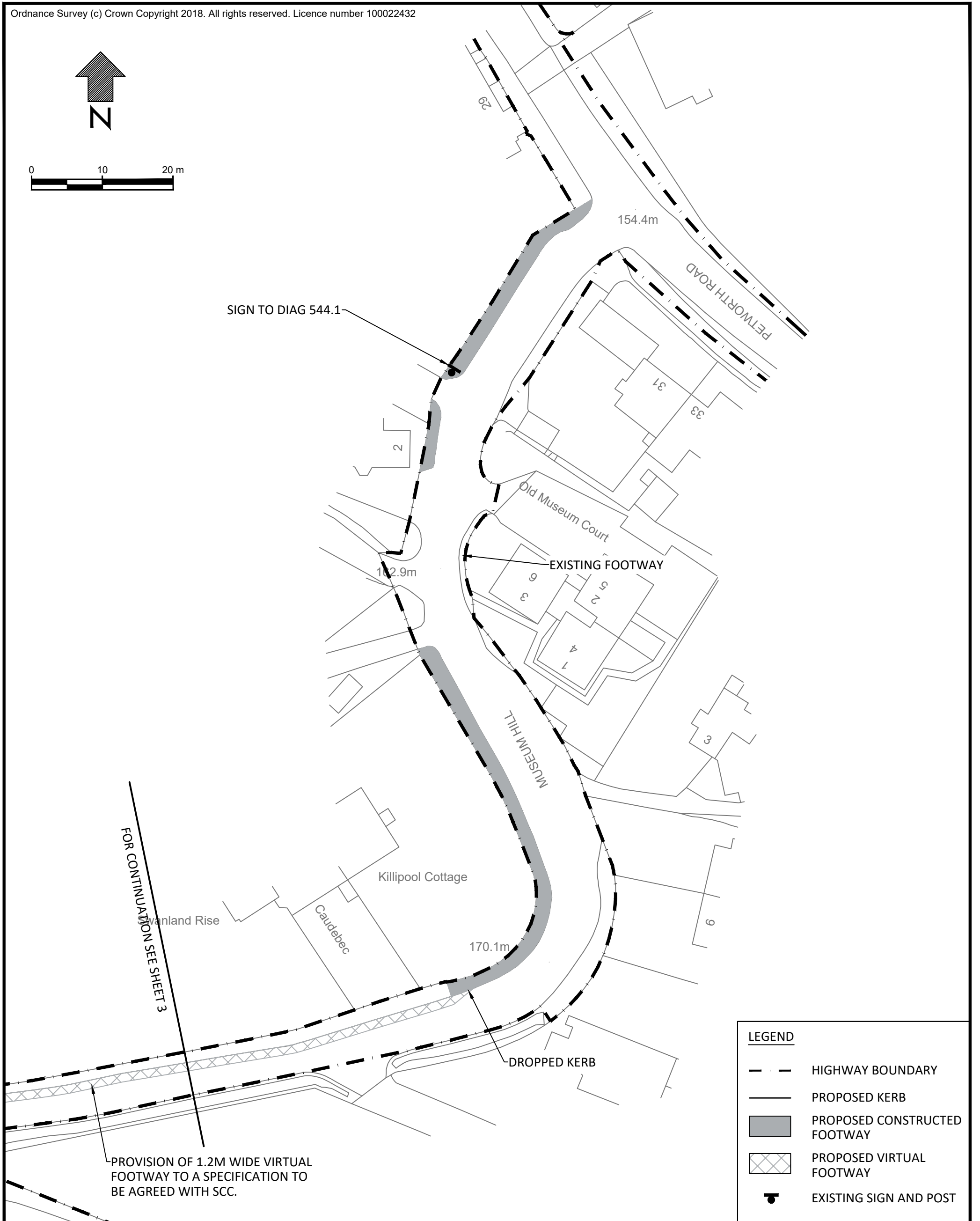
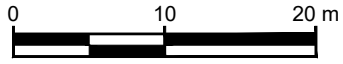
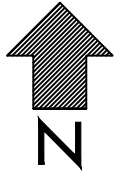
Drawing Status
FOR PLANNING

Drawn AS	Designed SP	Date JAN 2019	Scale 1:500	Size A3
Drawing No. 17054-014				Rev D

LEGEND

- HIGHWAY BOUNDARY
- PROPOSED KERB
- PROPOSED CONSTRUCTED FOOTWAY
- PROPOSED VIRTUAL FOOTWAY
- EXISTING SIGN AND POST

Rev	Date	Description	Drn	Chk	App
D	14/01/21	AMENDMENTS TO LAYOUT	AS	SP	SP
C	25/11/20	AMENDMENTS FOLLOWING ST1 RSA	JP	SP	SP
B	16/11/20	AMENDMENTS TO LAYOUT	AS	SP	SP
A	22/07/20	AMENDMENTS TO LAYOUT	AS	SP	SP
-	23/01/19	ORIGINAL ISSUE	AS	SP	SP



LEGEND					
	HIGHWAY BOUNDARY		PROPOSED KERB		PROPOSED CONSTRUCTED FOOTWAY
	PROPOSED VIRTUAL FOOTWAY		EXISTING SIGN AND POST		



T: 01428 651579
E: info@visiontp.co.uk

Client	WORKING ON BEHALF OF
	REDWOOD LIMITED

Project	LAND AT SCOTLAND LANE, HASLEMERE
---------	----------------------------------

Drawing Title	OLD HASLEMERE ROAD AND MUSEUM HILL FOOTWAY IMPROVEMENTS [SHEET 4 OF 4]
---------------	--

Drawing Status	FOR PLANNING
----------------	---------------------

Drawn	AS	Designed	SP	Date	JAN 2019	Scale	1:500	Size	A3
Drawing No.	17054-014				Rev	D			

Rev	Date	Description	Drn	Chk	App
D	14/01/21	AMENDMENTS TO LAYOUT	AS	SP	SP
C	25/11/20	AMENDMENTS FOLLOWING ST1 RSA	JP	SP	SP
B	16/11/20	AMENDMENTS TO LAYOUT	AS	SP	SP
A	22/07/20	AMENDMENTS TO LAYOUT	AS	SP	SP
-	23/01/19	ORIGINAL ISSUE	AS	SP	SP